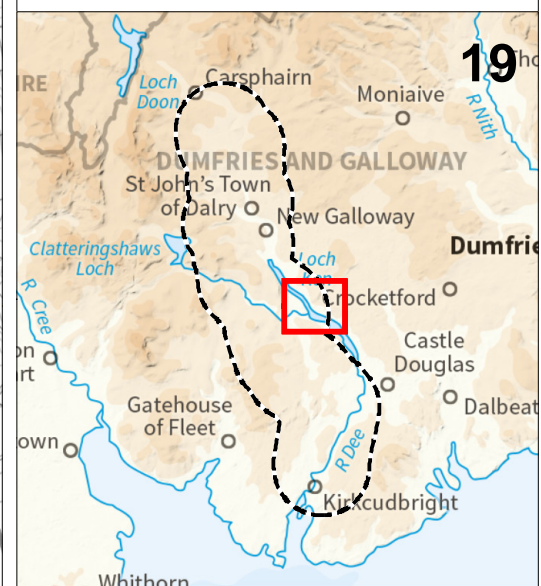
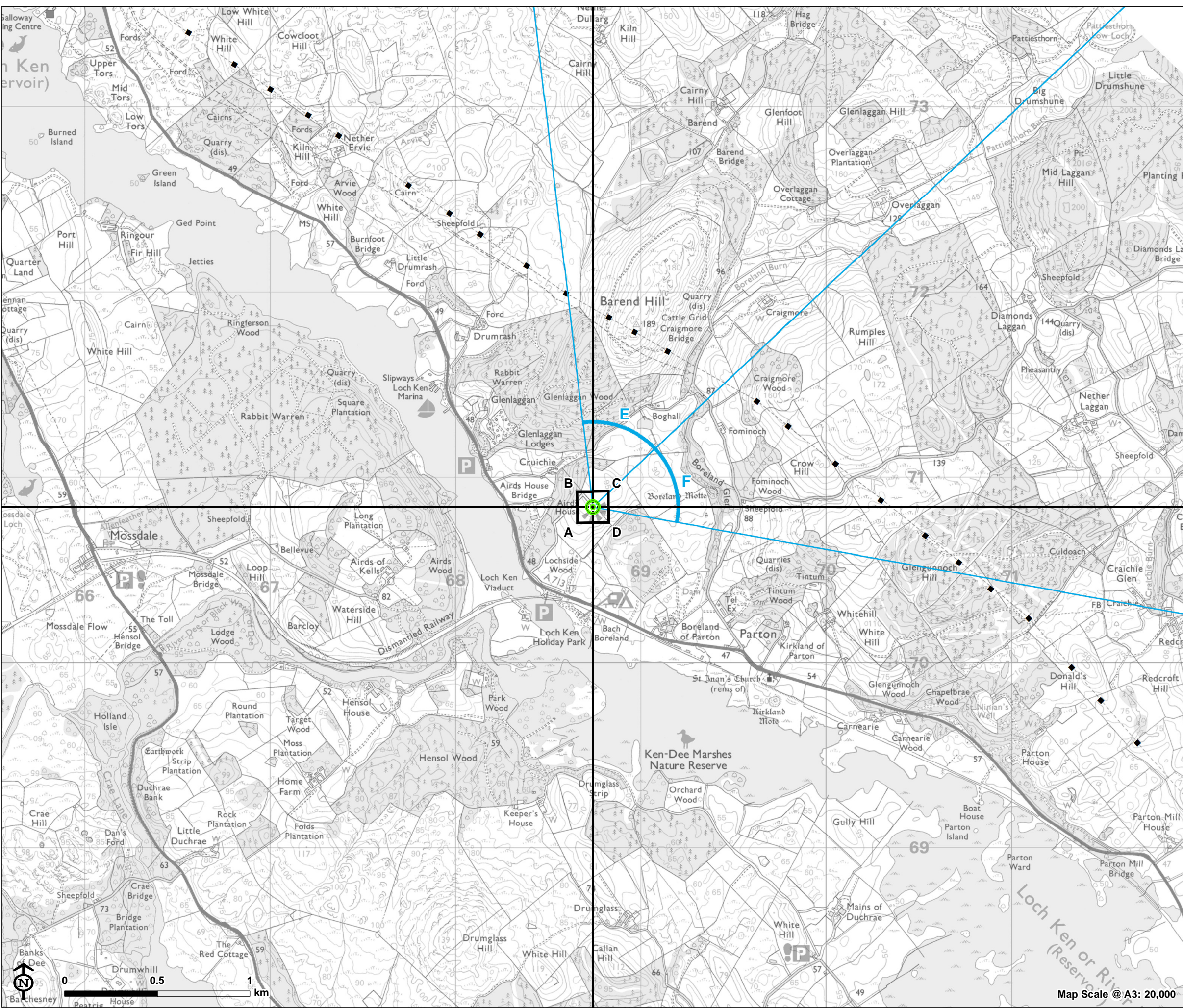



**Figure 7.39.1: Viewpoint 19  
Promoted viewpoint near Parton/Airds  
House**

- Overhead line infrastructure**
- Existing tower for removal
  - ⊙ Viewpoint
  - ∨ 90° field of view
  - ∨ 53.5° field of view

**Distance to Nearest Tower from each connection:**  
- N or R Tower for Removal: 0.93km






OS reference: 268740 E 570842 N	Horizontal field of view: 90° (cylindrical projection)	Camera: Nikon D750	Line Route key: <b>Glenlee to Tongland</b>
AOD: 85 m	Principal distance: 522 mm	Lens: Nikkor AF 50mm f/1.8D	X - Existing 132kv tower removal
Direction of view: 225°	Paper size: 841 x 297 mm (half A1)	Camera height: 1.5 m AGL	
	Correct printed image size: 820 x 260 mm	Date and time: 08/04/2019 13:05	

**Figure: 7.39.2**  
**Viewpoint 19: Promoted viewpoint near Parton/Airds House**



View-B - Baseline photograph

This image provides landscape and visual context only



View B - Wireline drawing

View Horizon

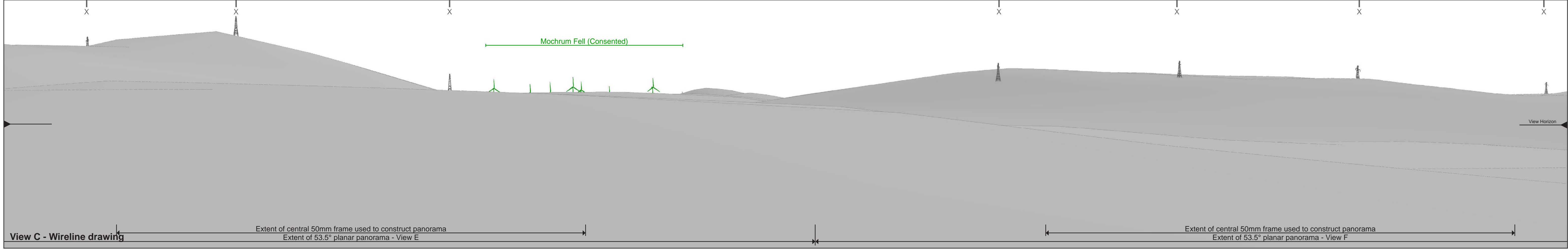
OS reference: 268740 E 570842 N	Horizontal field of view: 90° (cylindrical projection)	Camera: Nikon D750	Line Route key: <b>Glenlee to Tongland</b>
AOD: 85 m	Principal distance: 522 mm	Lens: Nikkor AF 50mm f/1.8D	X - Existing 132kv tower removal
Direction of view: 315°	Paper size: 841 x 297 mm (half A1)	Camera height: 1.5 m AGL	
	Correct printed image size: 820 x 260 mm	Date and time: 08/04/2019 13:05	

Figure: 7.39.3  
Viewpoint 19: Promoted viewpoint near Parton/Airds House



View C - Baseline photograph

This image provides landscape and visual context only



View C - Wireline drawing

Extent of central 50mm frame used to construct panorama  
Extent of 53.5° planar panorama - View E

Extent of central 50mm frame used to construct panorama  
Extent of 53.5° planar panorama - View F

OS reference: 268740 E 570842 N	Horizontal field of view: 90° (cylindrical projection)	Camera: Nikon D750	Line Route key: <b>Glenlee to Tongland</b>
AOD: 85 m	Principal distance: 522 mm	Lens: Nikkor AF 50mm f/1.8D	X - Existing 132kv tower removal
Direction of view: 45°	Paper size: 841 x 297 mm (half A1)	Camera height: 1.5 m AGL	
	Correct printed image size: 820 x 260 mm	Date and time: 08/04/2019 13:05	


Figure: 7.39.4

Viewpoint 19: Promoted viewpoint near Parton/Airds House



View D - Baseline photograph

This image provides landscape and visual context only




View D - Wireline drawing

OS reference: 268740 E 570842 N	Horizontal field of view: 90° (cylindrical projection)	Camera: Nikon D750	Line Route key: <b>Glenlee to Tongland</b>
AOD: 85 m	Principal distance: 522 mm	Lens: Nikkor AF 50mm f/1.8D	X - Existing 132kv tower removal
Direction of view: 135°	Paper size: 841 x 297 mm (half A1)	Camera height: 1.5 m AGL	
	Correct printed image size: 820 x 260 mm	Date and time: 08/04/2019 13:05	

Figure: 7.39.5

Viewpoint 19: Promoted viewpoint near Parton/Airds House



View E - Wireline drawing

View flat at a comfortable arm's length

OS reference: 268740 E 570842 N  
 AOD: 85 m  
 Direction of view: 20°

Horizontal field of view: 53.5° (planar projection)  
 Principal distance: 812.5 mm  
 Paper size: 841 x 297 mm (half A1)  
 Correct printed image size: 820 x 260 mm

Camera: Nikon D750  
 Lens: Nikkor AF 50mm f/1.8D  
 Camera height: 1.5 m AGL  
 Date and time: 08/04/2019 13:05

Line Route key: **Glenlee to Tongland**  
 X - Existing 132kv tower removal

Figure: 7.39.6

Viewpoint 19: Promoted viewpoint near Parton/Airds House



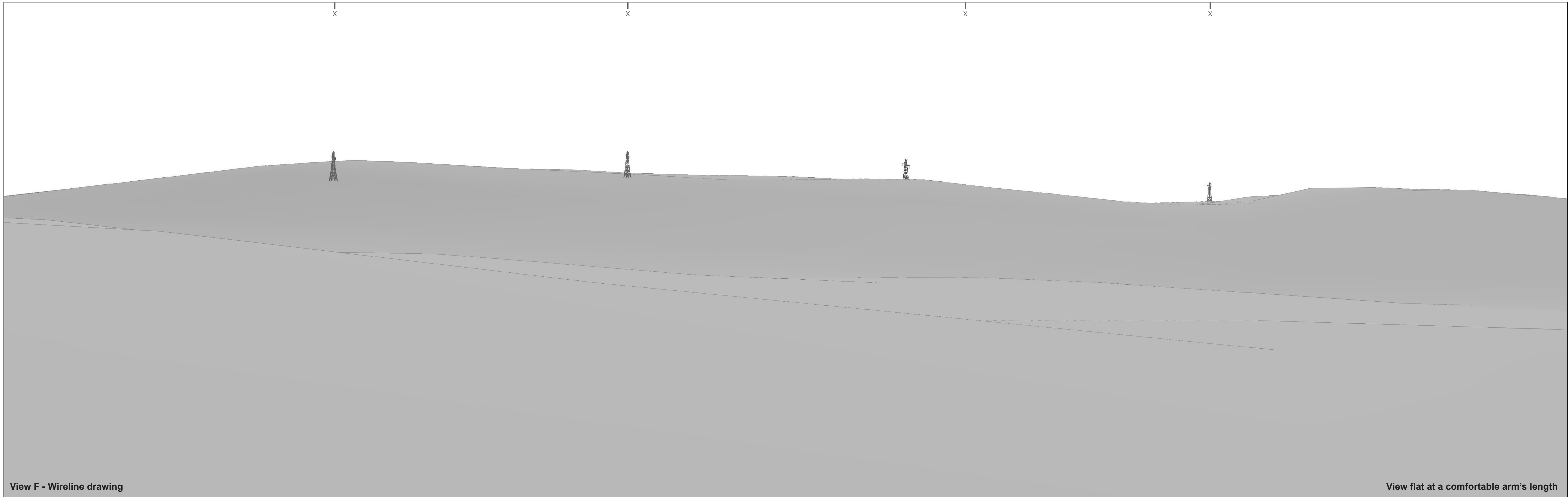
View E - Baseline photograph showing removal of existing 132kv line

View flat at a comfortable arm's length

OS reference:	268740 E 570842 N	Horizontal field of view:	53.5° (planar projection)	Camera:	Nikon D750
AOD:	85 m	Principal distance:	812.5 mm	Lens:	Nikkor AF 50mm f/1.8D
Direction of view:	20°	Paper size:	841 x 297 mm (half A1)	Camera height:	1.5 m AGL
		Correct printed image size:	820 x 260 mm	Date and time:	08/04/2019 13:05

Figure: 7.39.7

Viewpoint 19: Promoted viewpoint near Parton/Airds House



View F - Wireline drawing

View flat at a comfortable arm's length

OS reference: 268740 E 570842 N  
 AOD: 85 m  
 Direction of view: 73.5°

Horizontal field of view: 53.5° (planar projection)  
 Principal distance: 812.5 mm  
 Paper size: 841 x 297 mm (half A1)  
 Correct printed image size: 820 x 260 mm

Camera: Nikon D750  
 Lens: Nikkor AF 50mm f/1.8D  
 Camera height: 1.5 m AGL  
 Date and time: 08/04/2019 13:05

Line Route key: **Glenlee to Tongland**  
 X - Existing 132kv tower removal

Figure: 7.39.8

Viewpoint 19: Promoted viewpoint near Parton/Airds House





View F - Baseline photograph showing removal of existing 132kv line

View flat at a comfortable arm's length

OS reference:	268740 E 570842 N	Horizontal field of view:	53.5° (planar projection)	Camera:	Nikon D750
AOD:	85 m	Principal distance:	812.5 mm	Lens:	Nikkor AF 50mm f/1.8D
Direction of view:	73.5°	Paper size:	841 x 297 mm (half A1)	Camera height:	1.5 m AGL
		Correct printed image size:	820 x 260 mm	Date and time:	08/04/2019 13:05

**Figure: 7.39.9**  
**Viewpoint 19: Promoted viewpoint near Parton/Airds House**